








Future Land Use Town of Dummerston, Vt.

Town Plan hearing draft, August 2013

0.5 0 0.5 1 1.5 Miles




1:55,000

-  Conservation
-  Resource
-  Rural
-  Rural Residential
-  Residential
-  Rural Commercial
-  Commercial Industrial

Overlay areas:

-  Connecting habitat area

-  Settlement areas:

 - 1) West Dummerston village
 - 2) Dummerston Center
 - 3) Slab Hollow

