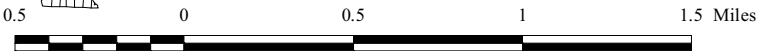
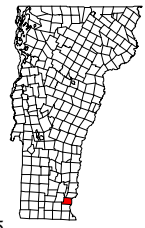


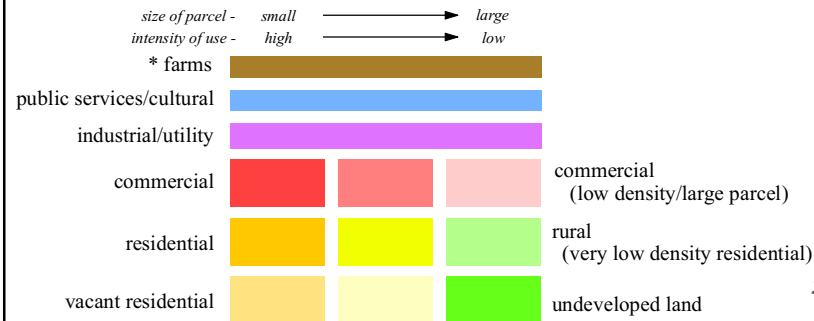
Existing Land Use by Parcel

Town of Dummerston, Vt.

March 2017



Parcel use:



* farms are parcels dominated by actively-used agricultural land other than sugarbushes, hayfields, and pasturelands. Determination is from the Dummerston Grand List.

Sources:

- Parcel land use was developed in 2016 by referring to the land use codes in the Dummerston Grand List, E911 buildings data, orthophotos, and input from the Dummerston Planning Commission. Land use codes are meant to provide information on the dominant use of the parcel.

