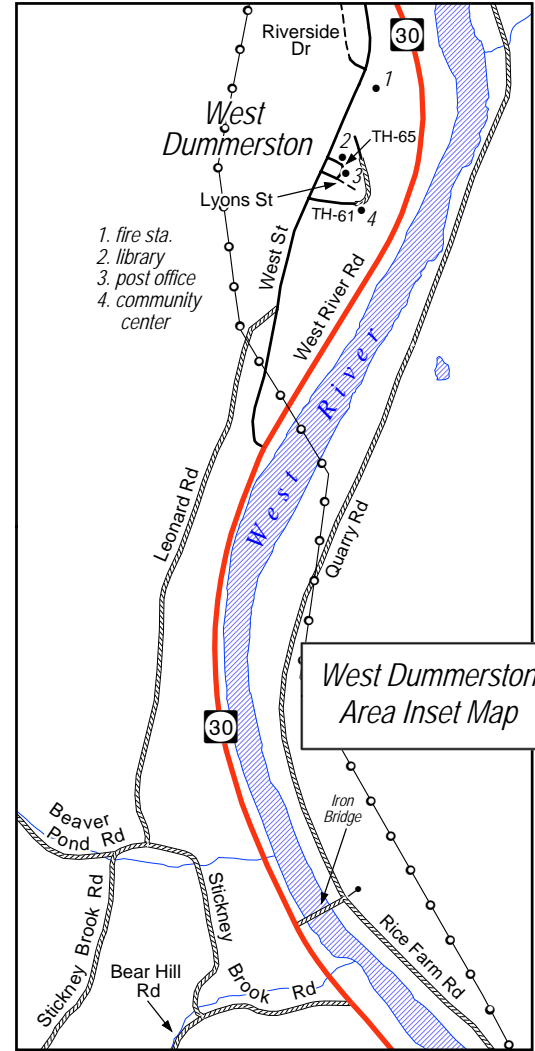
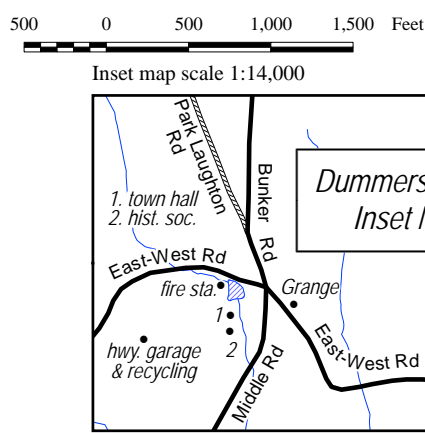


Exit 4 Area Inset Map



West Dummerston Area Inset Map



Dummerston Ctr Inset Map


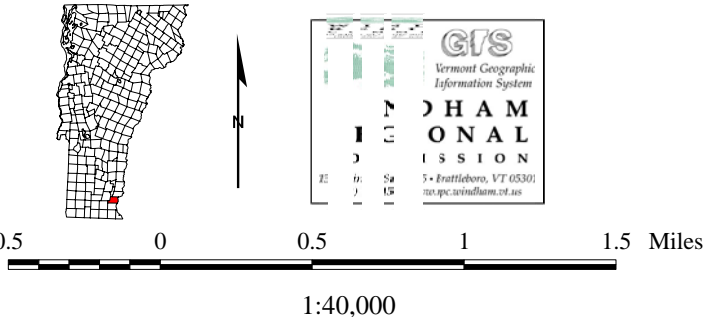
Inset map scale 1:14,000

500 0 500 1,000 1,500 Feet

# Transportation and Community Facilities

## Town of Dummerston, Vt.

May 2009



- Interstate Highway
- US & State Highway
- Class 2 town highway - paved
- Class 2 town highway - unpaved
- Class 3 town highway - paved
- Class 3 town highway - unpaved
- Class 4 town highway (unpaved)
- Legal Town Trail
- Private road/drive
- Railroad
- Town boundary
- Stream
- River or pond
- arrow denotes change in road name
- Electric transmission line
- Public land

Data sources:

- Highway data are from Vt. Agency of Transportation sources (VGIS data layer RDSnnnnn). Data were corrected and updated by Windham Regional Commission in 2005 and 2009 using Vermont digital orthophotos and information provided by the Town of Dummerston.
- Electric transmission lines are taken from VGIS ELTRN data layer. They were digitized from 1:5000 orthophotos by Greenhorne & O'Mara Inc. under contract with OGIS.
- Community facilities were identified by the Dummerston Planning Commission and mapped by WRC.