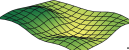


Disclaimer:
Cartographic Technologies, Inc. (CTI) assumes no liability as to the sufficiency, accuracy, or the user's interpretation of the data delineated hereon.













 Cartographic Technologies, Inc.
GIS • Tax Mapping • Programming
P.O. Box 992, Putney, VT 05346 www.cti-vt.com

Town of Dummerston Vermont
Map Data Current to:
April 1, 2017

Map Scale 1:10,000
1 inch equals 853.4 feet
1/2 inch square equals approximately 4 acres

*This map is for assessment purposes only.
It is not to be used for description,
conveyance, or determination of legal title.*

0 500 1000 1500 2000 2500 Feet
0 0.1 0.2 0.3 0.4 0.5 Miles
0 100 200 300 400 500 600 700 Meters

42 Parcel Number	 Parcel Boundary	 Match Line
322 Parcel Acreage	 Joint Ownership Boundary	 Land Hook
 Sheet Corner	 Water Parcel Boundary	 20' Contour
 Buildings Address	 Right-of-Way	 Brook or Stream
	 Private Road	 Lake or Pond

Map Sheet #6
OrthoPhoto Sheet 140044
West Dummerston

